



ALAN GODFREY MAPS BY COUNTY


Co. Antrim




Ballyclare
1902




Ballymena
1903




Belfast, The Falls
1931




Belfast Oldpark
& Ligoniel
1901




Belfast (Shankill)
1901




Belfast (Skegoneill)
1901




Central Belfast
1931




Larne
1903



Lisburn
1902




North Belfast
1920




South Belfast
1920


One Inch to the Mile maps that cover parts of Co. Antrim




Antrim &
Ballyclare
1900




Ballycastle &
Rathlin Island
1900




Ballymena,
Broughshane &
Glenarm
1900



Belfast &
Hillsborough
1901




Belfast
Lough
1900



Cushendall &
the Southern
Glens
1900




Larne &
Islandmagee
1900



Maghera &
District
1900



Moneymore,
Magherafelt &
Cookstown
1900




Portrush & the
Giant's
Causeway
1900


ALAN GODFREY MAPS BY COUNTY

Co. Armagh


One Inch to the Mile maps that cover parts of Co. Armagh




Portadown
1906




Bessbrook,
Crossmaglen &
Keady 1906



Augher, Clogher,
Aughnacloy 1902




Coalisland,
Dungannon &
District 1899




Armagh,
Tandragee &
District 1900



Keady,
Castleblayney &
Bessbrook 1900




Belfast &
Hillsborough
1901




Carrickmacross,
Dundalk &
Crossmaglen 1900

Co. Cavan


One Inch to the Mile Maps that include parts of Co. Cavan



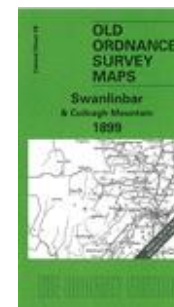
Cavan Town
1909



Cootehill & District
1900




Lisnaskea, Newtownbutler
& The Upper Erne 1900




Swanlinbar & Cullagh
Mountain 1899

Co. Donegal


One inch to the mile maps that include parts of Co. Donegal




Dunfanaghy, Carrickart
& NW Donegal 1899



Belleek, Pettigo &
NW Fermanagh 1900




Castlederg &
Newtownstewart 1900




Lough Swilly &
Derry/Londonderry 1900

ALAN GODFREY MAPS BY COUNTY


Co. Down




Banbridge
1903




Bangor (East)
1901




Bangor (West)
1901




Belfast (Bloomfield)
1902




Belfast (East)
1902




Belfast
(Knockdane Park) 1902




Donaghadee
1901




Downpatrick
1901




Dundonald
1902




Hollywood
1931



Newry 1903




Newtownards
1901




Sydenham &
Strandtown 1902


One Inch to the Mile Maps that include parts of Co. Down




Ardglass &
Dundrum Bay 1900




Banbridge &
Dromore 1900




Belfast &
Hillsborough 1901




Belfast Lough
1900




Carlingford
Lough 1900



Mourne Mountains
1901




Comber &
Saintfield 1900




Downpatrick, Portaferry
& Ballynahinch 1899

ALAN GODFREY MAPS BY COUNTY


Co. Fermanagh - One Inch to the Mile Maps that include parts of Co. Fermanagh




Augher, Clogher,
Aughnacloy
1900



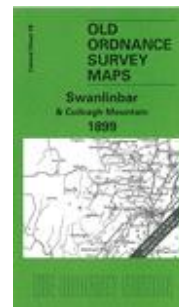
Belleek, Pettigo &
NW Fermanagh
1900



Irvinestown,
Fintona & Dromore
1900




Lisnaskea,
Newtownbutler & The
Upper Erne 1900



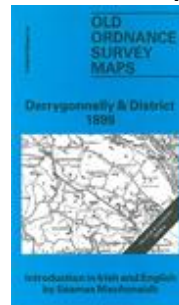
Swanlinbar &
Cuilcagh Mountain
1899




Tempo & Maguiresbridge
1900



Ballybay & Central
Monaghan
1900




Derrygonnelly &
District 1899




North Leitrim &
North Sligo
1899

Co. Londonderry


One inch to the mile maps that cover parts of Co. Londonderry




Derry/Londonderry
1905




Limavady
1904




Coleraine (South)
1904




Moneymore, Magherafelt
& Cookstown 1900




Lough Swilly &
Derry / Londonderry
1900



Draperstown & The
South Sperrins
1900



Portrush & The
Giant's Causeway
1900




Maghera & District
1900


ALAN GODFREY MAPS BY COUNTY

One inch to the mile maps that cover parts of Co. Monaghan


Co. Monaghan




Clones & Roslea
1907




Monaghan
1907




Ballybay & Central
Monaghan 1900



Augher, Clogher,
Aughnacloy 1902




Coothill &
District 1900



Lisnaskea,
Newtownbutler &
The Upper Erne 1900




Keady, Castleblayney &
Bessbrook 1900




Carrickmacross,
Dundalk &
Crossmaglen 1900

Co. Tyrone


One inch to the mile maps that cover parts of Co. Tyrone




Omagh
1906




Sion Mills 1905
(Mini Map)



Augher, Clogher,
Aughnacloy 1902




Castleberg &
Newtownstewart 1900




Coalisland, Dungannon
& District 1899



Irvinestown, Fintona
& Dromore 1900




Mid Tyrone
1900



Moneymore, Magherafelt
& Cookstown 1900



Tempo &
Maguiresbridge 1900



Draperstown & the
South Sperrins
1900